

SAFE ROUTES TO SCHOOL (SR2S)



*City of Lebanon and Lebanon
School District
Round 4 Grant Application*

Lebanon SR2S Task Force

February 11, 2010

SCHOOL CONSOLIDATION

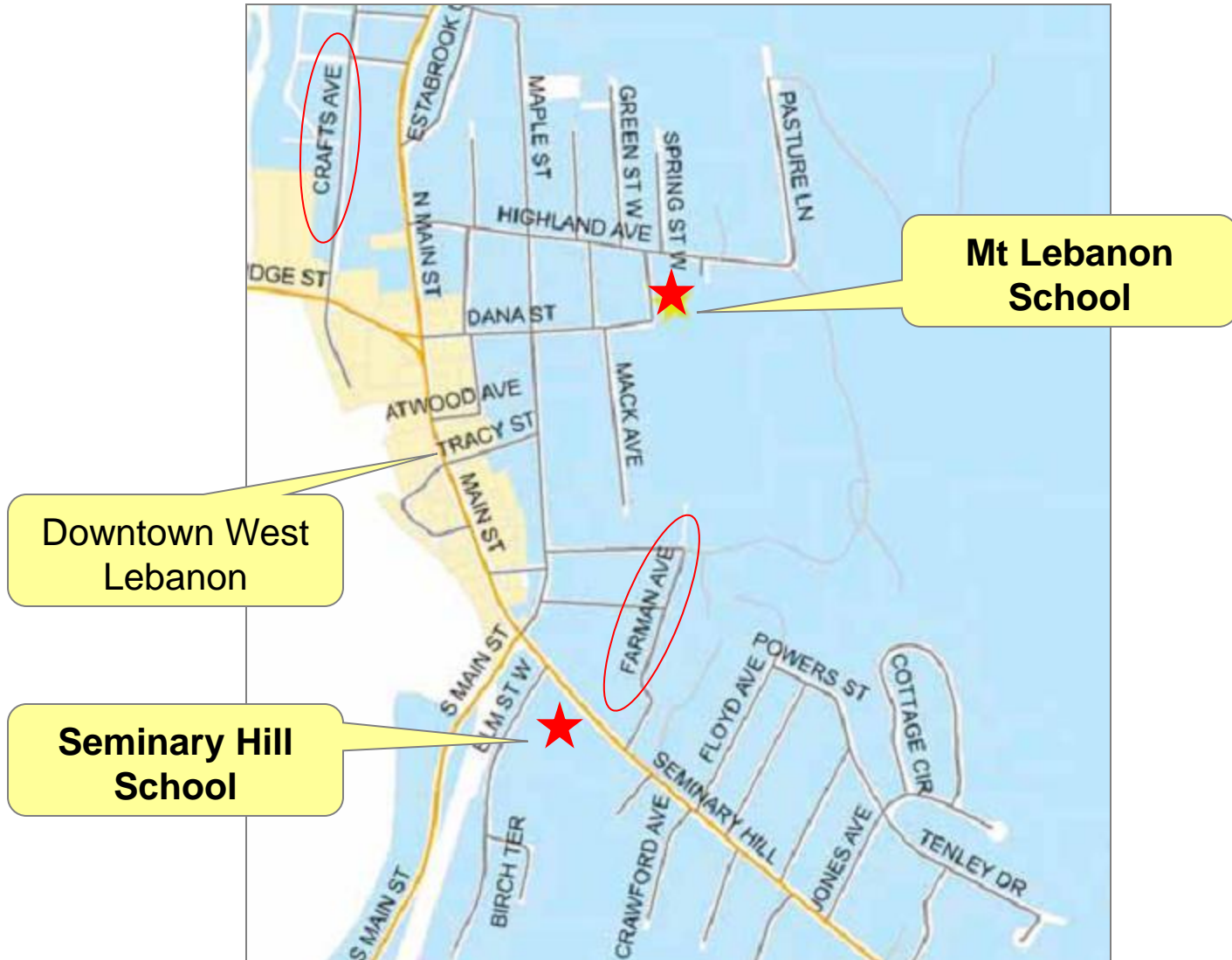
| SCHOOL | PRE-CONSOLIDATION | | POST-CONSOLIDATION | |
|----------------------------|-------------------|------------|--------------------|------------|
| | GRADES | ENROLLMENT | GRADES | ENROLLMENT |
| Hanover Street School | 3 to 6 | 259 | Pre-K to 4 | 299 |
| Mount Lebanon School | K to 3 | 237 | Pre-K to 4 | 253 |
| Seminary Hill School | 4 to 6 | 164 | 5 to 6 | 229 |
| Sacred Heart Public School | K to 2 | 93 | (Closed) | |
| School Street School | K to 2 | 90 | (Closed) | |

Note: Pre-consolidation enrollment based on 2006 data.

HANOVER STREET SCHOOL



WEST LEBANON SCHOOLS



SR2S IN LEBANON

- SR2S Taskforce met regularly during 2009
- Taskforce membership broadened
- UVLSRPC developed travel plans using round 2 funds
- Open houses and surveys as part of travel plan development
- Walk to school day events, walking school buses, and bridge adoption/clean up

WALKING SCHOOL BUSES

- Walking School Bus route to Hanover Street School from downtown
- 5 routes from Mt Lebanon School



GRANT APPLICATION – 5 E's

- Evaluation
- Education
- Encouragement
- Enforcement
- Engineering

EVALUATION

- In class and parental surveys - Oct 2009
- Open houses in June and Oct 2009
- Findings guided travel plan development:
 - Help needed with coordinating SR2S program
 - High emphasis on walking school buses
 - Construction projects long term benefits but short term challenges
 - Proposed infrastructure projects will require engineering/feasibility studies
 - Educators and parents interested in SR2S!

EDUCATION

- Capacity development: SR2S Coordinator
- Walking School Bus/Bike Train leader training
- Pedestrian safety education program
- Bike safety education program
- General community education
- Motorist and student driver education

ENCOURAGEMENT

- Walk this way events
- Bike to school events
- Expansion of the Walking School Bus program

Romano Circle subsidized housing community

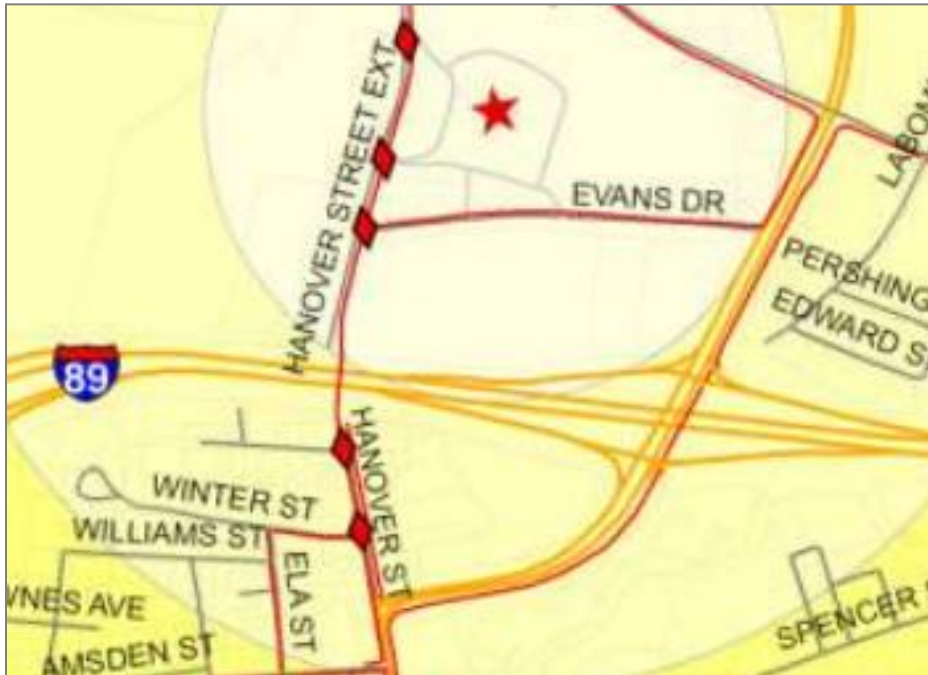
- Currently 35 students, 50+ when new units occupied
- Walking route is along 12A: busy road
- Currently narrow sidewalks on dry bridge

ENFORCEMENT

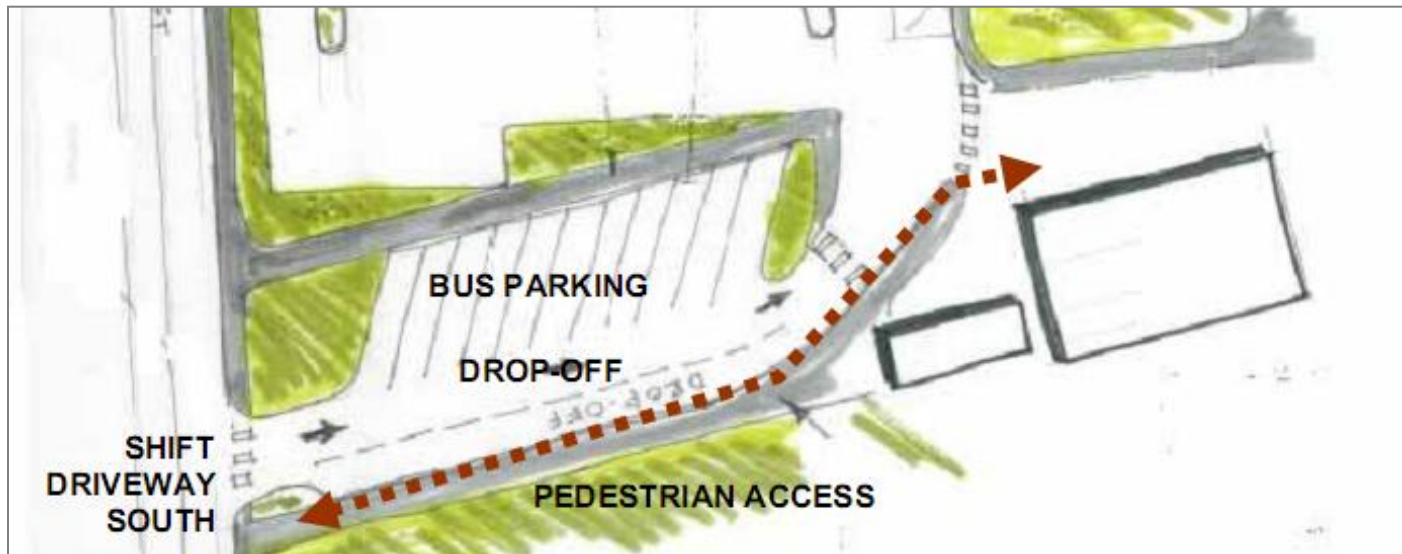
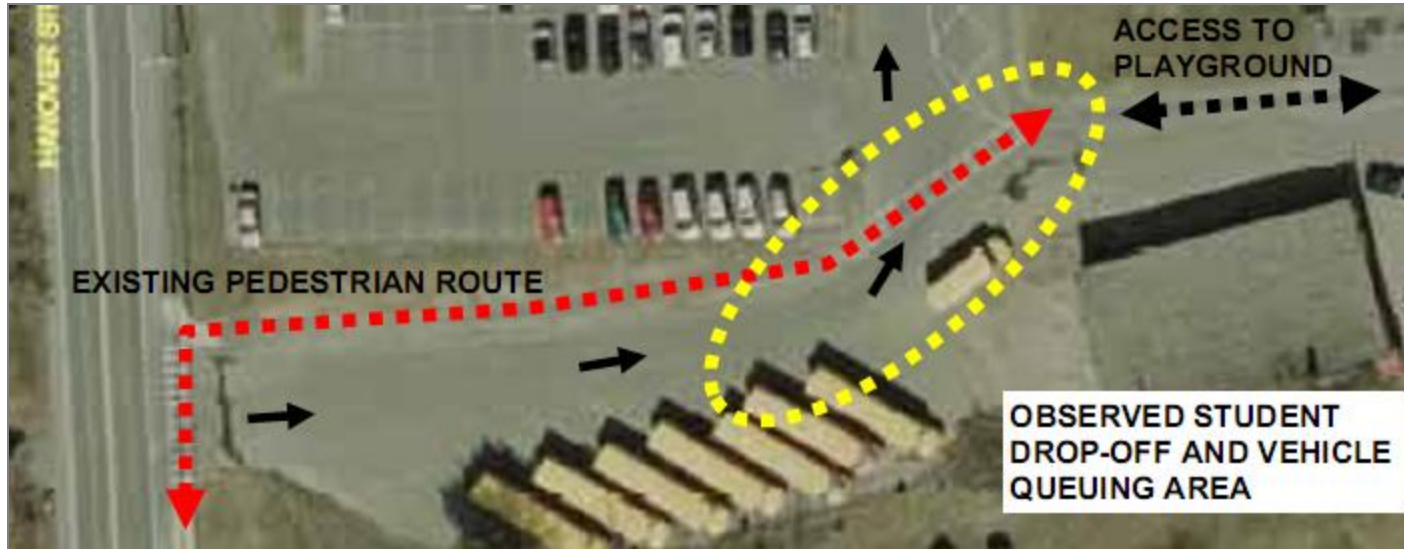
- Prioritized enforcement of sidewalk and crosswalk obstruction statutes
- Reduction of sidewalk brush obstructions
- I-89 walking bridge patrols to reduce intimidation by high school students
- Enforce parking privilege policy at Lebanon High School

ENGINEERING

- Repainting crosswalks with retroreflective thermoplastic paint

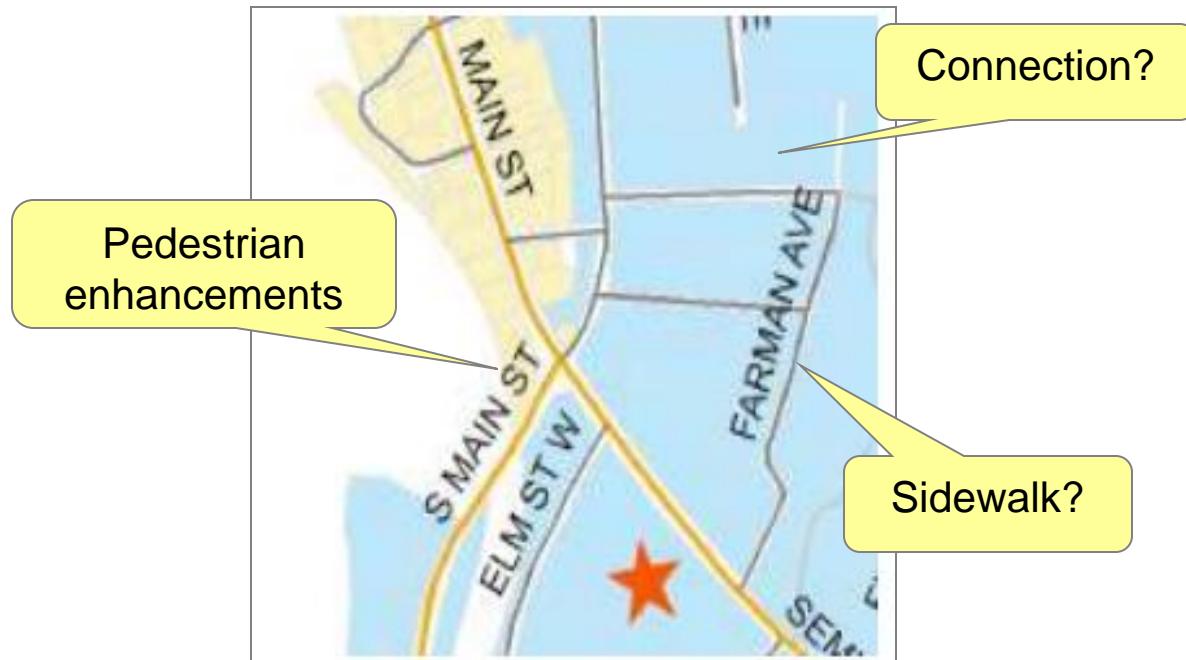


ENGINEERING



ENGINEERING

- Engineering studies:
 - Walking corridor on Farman Ave
 - Crafts Ave to Mt Lebanon School across Rt. 10
 - Pedestrian needs at Main Street/South Main/Seminary Hill intersection



QUESTIONS?